

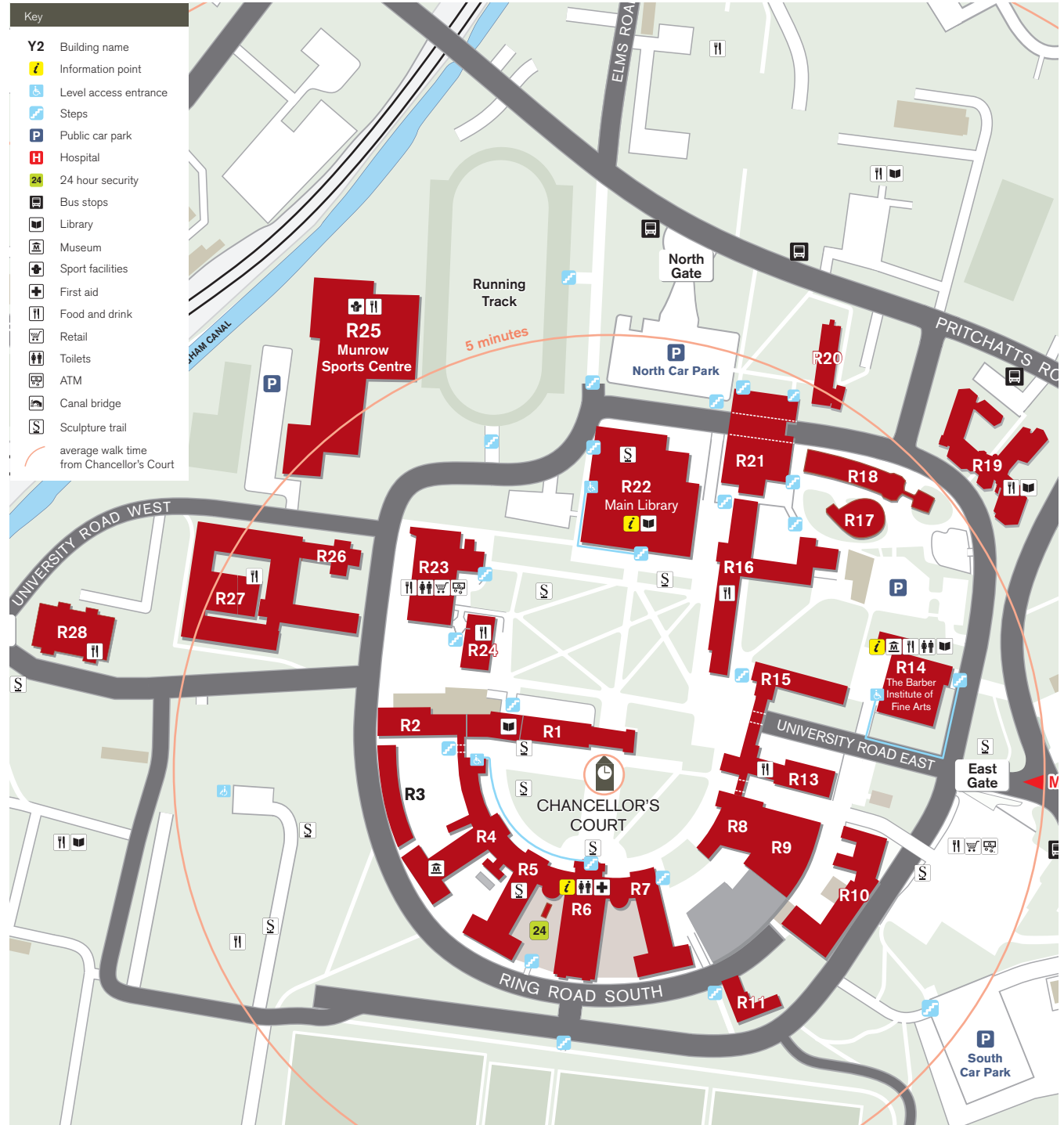


# Edgbaston Campus Map

Index to buildings by zone

## Red Zone

- R1** Law Building
- R2** Frankland Building
- R3** Hills Building
- R4** Aston Webb – A Block,  
Earth Sciences
- R5** Aston Webb – B Block
- R6** Aston Webb – Great Hall
- R7** Aston Webb – C Block
- R8** Physics West
- R9** Nuffield
- R10** Physics East
- R11** Medical Physics
- R13** Poynting Building
- R14** Barber Institute of Fine Arts
- R15** Watson Building
- R16** Arts Building
- R17** Ashley Building
- R18** Strathcona Building
- R19** Education Building
- R20** J G Smith Building
- R21** Muirhead Tower
- R22** Main Library
- R23** University Centre
- R24** Staff House
- R25** Munrow Sports Centre
- R26** Geography
- R27** Biosciences Building
- R28** Learning Centre and Primary Care

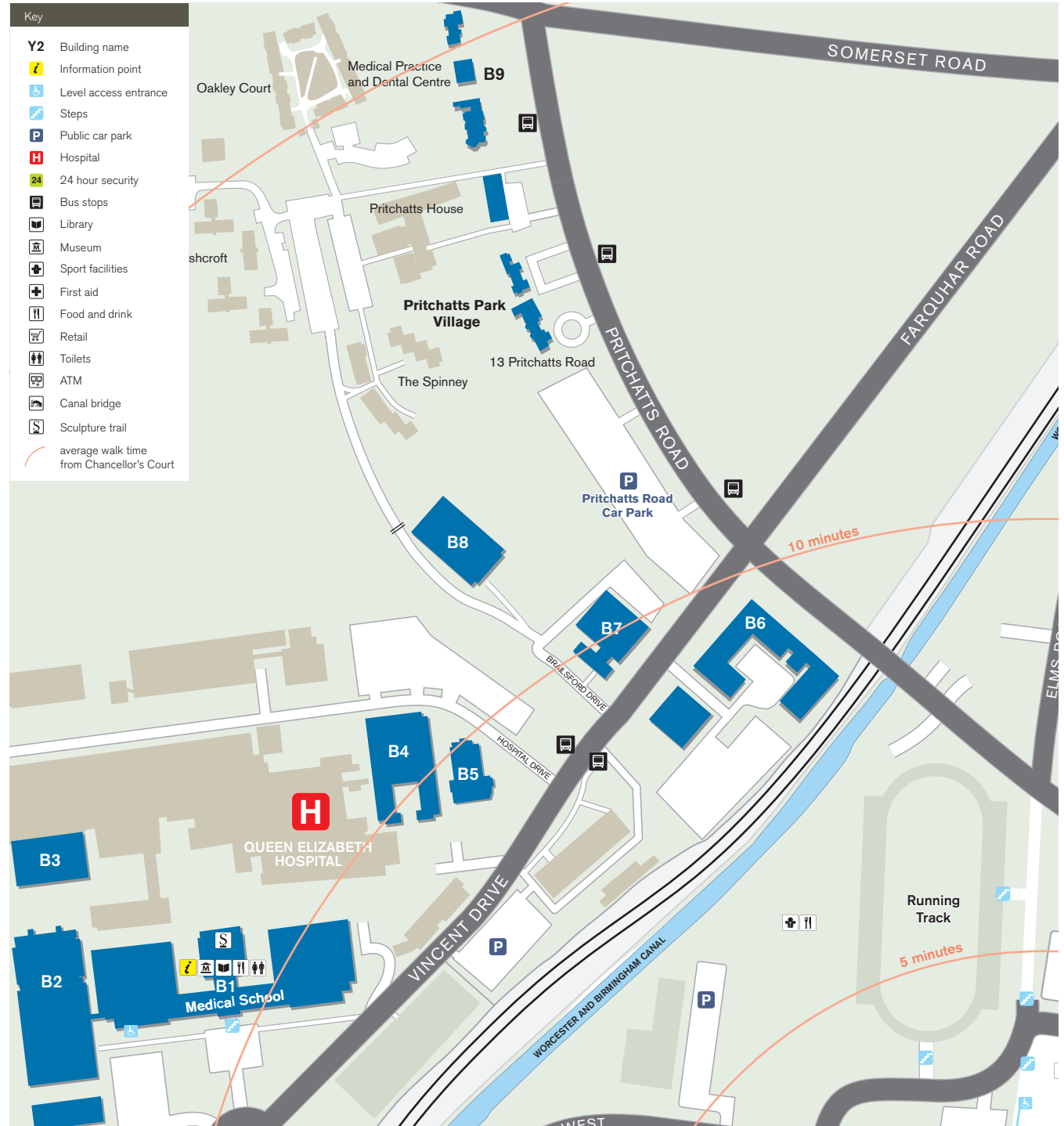


# Edgbaston Campus Map

Index to buildings by zone

## Blue Zone

- B1** Medical School
- B2** Institute of Biomedical Research including IBR West
- B3** Wellcome Clinical Research Facility (1st floor)
- B4** Robert Aitken Institute for Clinical Research
- B5** CRUK Institute for Cancer Studies and Denis Howell Building
- B6** Research Park
- B7** 90 Vincent Drive
- B8** Henry Wellcome Building for Biomolecular NMR Spectroscopy
- B9** Medical Practice and Dental Centre

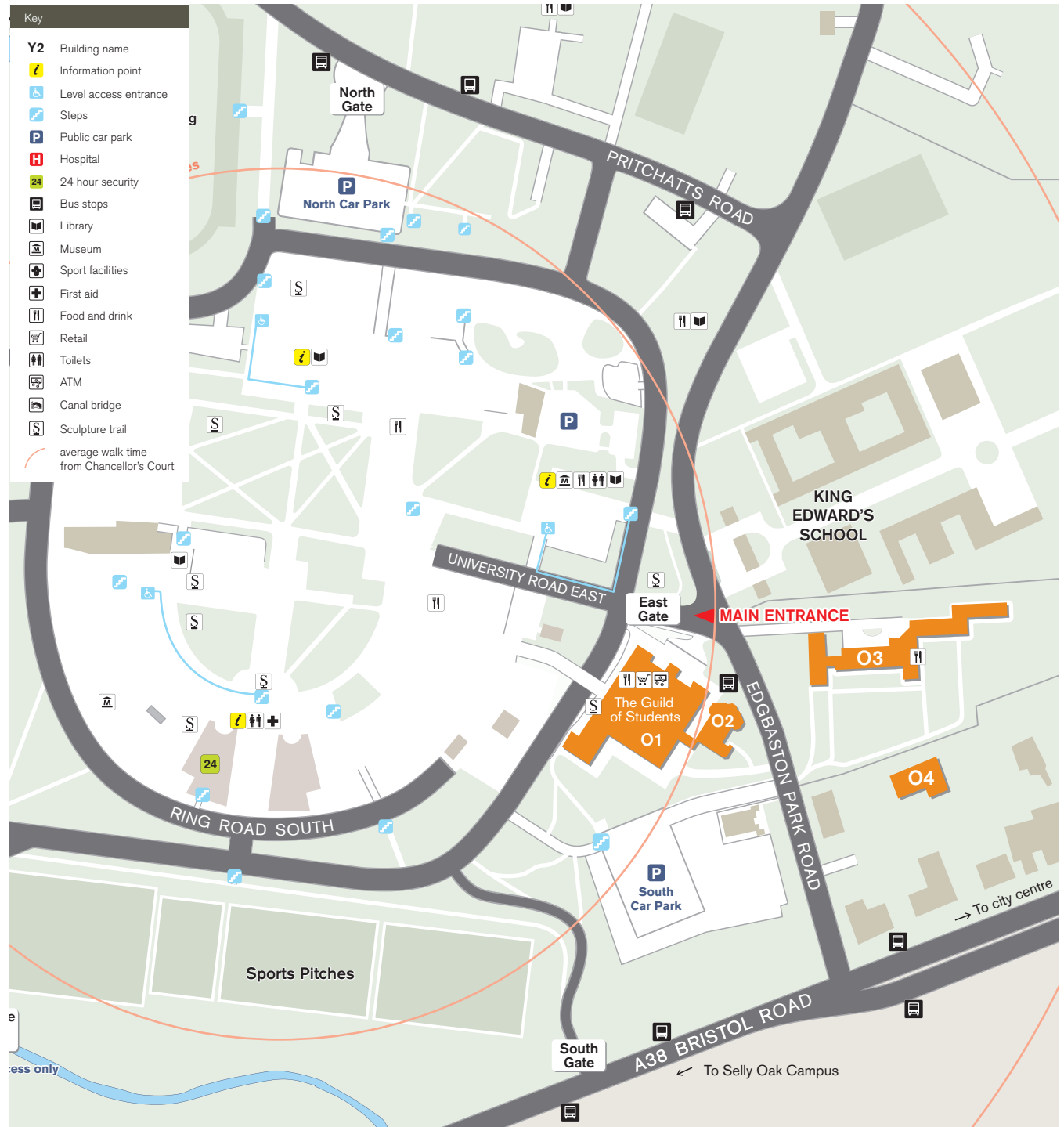


# Edgbaston Campus Map

Index to buildings by zone

## Orange Zone

- O1** The Guild of Students
- O2** St Francis Hall
- O3** University House
- O4** Elm House



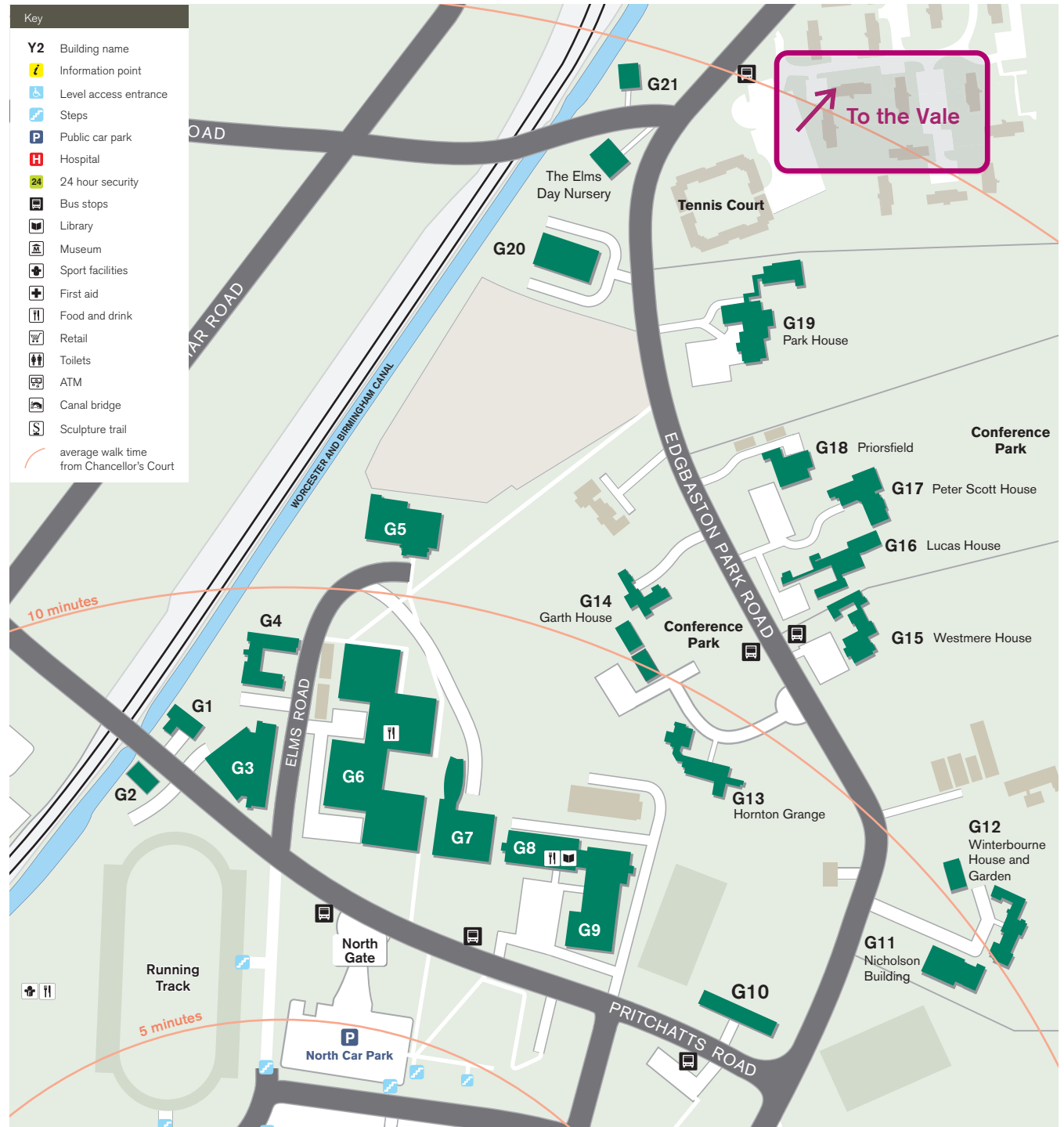


# Edgbaston Campus Map

Index to buildings by zone

## Green Zone

- G1** 32 Pritchatts Road
  - G2** 31 Pritchatts Road
  - G3** European Research Institute
  - G4** 3 Elms Road
  - G5** Computer Centre
  - G6** Metallurgy and Materials
  - G7** IRC Net Shape Laboratory
  - G8** Gisbert Kapp Building
  - G9** 52 Pritchatts Road
  - G10** 54 Pritchatts Road
  - G11** Nicholson Building
  - G12** Winterbourne House and Garden
  - G15** Westmere
  - G18** Priorsfield
  - G19** Park House
  - G20** Elms Plant
  - G21** Park Grange
  - G22** Elms Day Nursery
- Green Zone Conference Park**
- G13** Hornton Grange
  - G14** Garth House
  - G16** Lucas House
  - G17** Peter Scott House

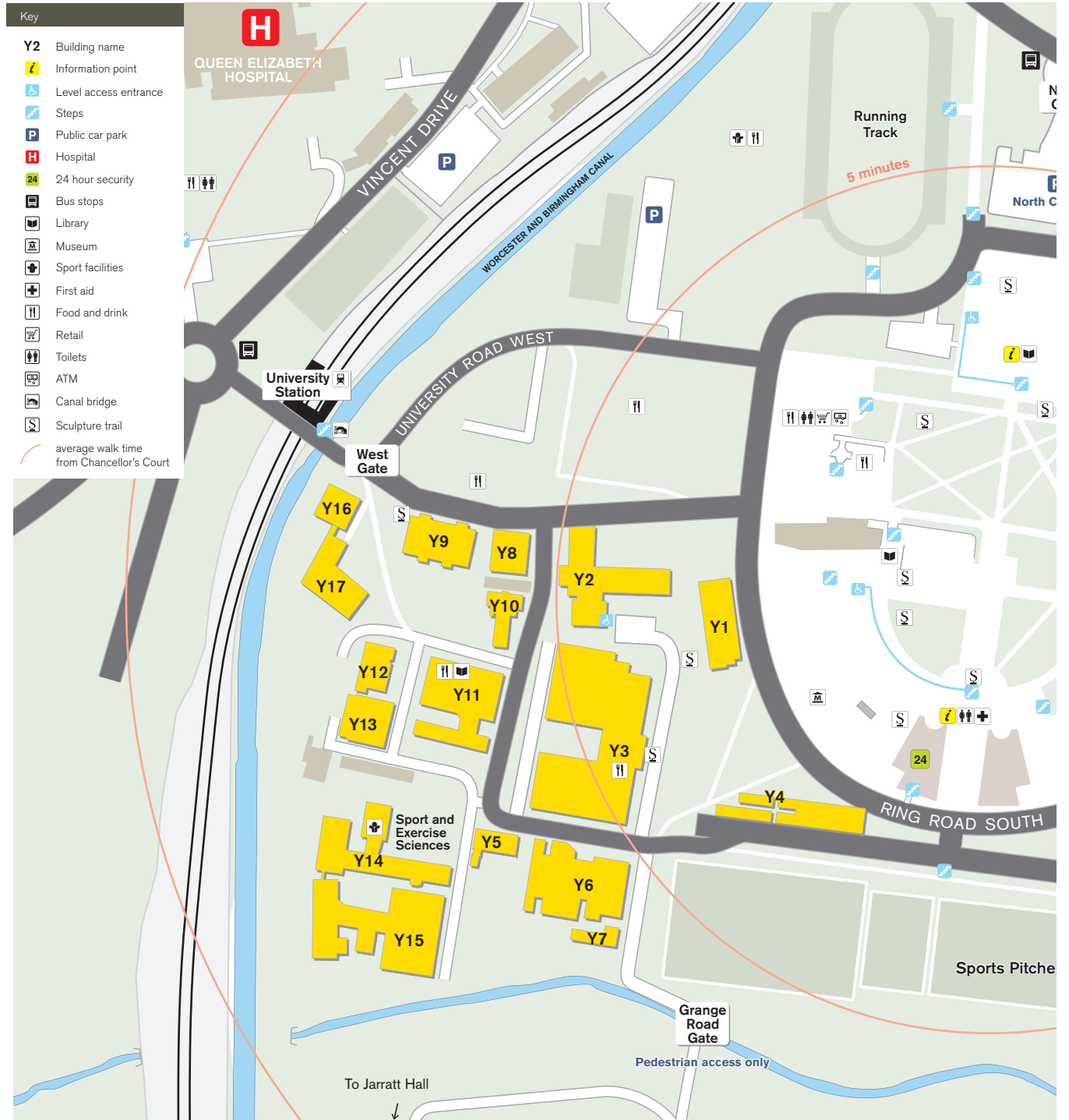


# Edgbaston Campus Map

Index to buildings by zone

## Yellow Zone

- Y1** Old Gymnasium
- Y2** Haworth Building
- Y3** Civil Engineering and Mechanical Engineering
- Y4** Terrace Huts
- Y5** Estates West
- Y6** Maintenance Building
- Y7** Grounds and Gardens
- Y8** Chemistry West
- Y9** Computer Science
- Y10** Alta Bioscience
- Y11** Chemical Engineering
- Y12** Biochemical Engineering
- Y13** Chemical Engineering Workshop
- Y14** Sport and Exercise Sciences
- Y15** Civil Engineering Laboratories
- Y16** Occupational Health
- Y17** Public Health



# Edgbaston Campus Map

## Index to buildings by zone

### Red Zone

- R1 Law Building
- R2 Frankland Building
- R3 Hills Building
- R4 Aston Webb – A Block, Earth Sciences
- R5 Aston Webb – B Block
- R6 Aston Webb – Great Hall
- R7 Aston Webb – C Block
- R8 Physics West
- R9 Nuffield
- R10 Physics East
- R11 Medical Physics
- R13 Poynting Building
- R14 Barber Institute of Fine Arts
- R15 Watson Building
- R16 Arts Building
- R17 Ashley Building
- R18 Strathcona Building
- R19 Education Building
- R20 J G Smith Building
- R21 Muirhead Tower
- R22 Main Library
- R23 University Centre
- R24 Staff House
- R25 Munrow Sports Centre
- R26 Geography
- R27 Biosciences Building
- R28 Learning Centre and Primary Care

### Orange Zone

- O1 The Guild of Students
- O2 St Francis Hall
- O3 University House
- O4 Elm House

### Green Zone

- G1 32 Pritchatts Road
  - G2 31 Pritchatts Road
  - G3 European Research Institute
  - G4 3 Elms Road
  - G5 Computer Centre
  - G6 Metallurgy and Materials
  - G7 IRC Net Shape Laboratory
  - G8 Gisbert Kapp Building
  - G9 52 Pritchatts Road
  - G10 54 Pritchatts Road
  - G11 Nicholson Building
  - G12 Winterbourne House and Garden
  - G15 Westmere
  - G18 Priorsfield
  - G19 Park House
  - G20 Elms Plant
  - G21 Park Grange
  - G22 Elms Day Nursery
- Green Zone Conference Park**
- G13 Hornton Grange
  - G14 Garth House
  - G16 Lucas House
  - G17 Peter Scott House

### Blue Zone

- B1 Medical School
- B2 Institute of Biomedical Research including IBR West
- B3 Wellcome Clinical Research Facility (1st floor)
- B4 Robert Aitken Institute for Clinical Research
- B5 CRUK Institute for Cancer Studies and Denis Howell Building
- B6 Research Park
- B7 90 Vincent Drive
- B8 Henry Wellcome Building for Biomolecular NMR Spectroscopy
- B9 Medical Practice and Dental Centre

### Yellow Zone

- Y1 Old Gymnasium
- Y2 Haworth Building
- Y3 Mechanical and Civil Engineering Building Terrace Huts
- Y4 Estates West
- Y5 Maintenance Building
- Y7 Grounds and Gardens
- Y8 Chemistry West
- Y9 Computer Science
- Y10 Alta Bioscience
- Y11 Chemical Engineering
- Y12 Biochemical Engineering
- Y13 Chemical Engineering Workshop
- Y14 Sport and Exercise Sciences
- Y15 Civil Engineering Laboratories
- Y16 Occupational Health
- Y17 Public Health

